




**PROPOSALS**

-  Trail using existing public right of way or highway
-  Trail using other existing walked route
-  Trail shown on other maps



Trail sections which follow existing public rights of way or highways are indicated by a suffix:

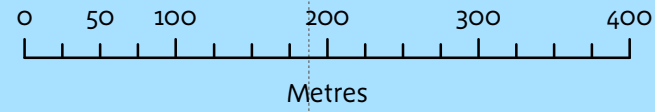
- FW** - Footway (Pavement)
- FP** - Footpath
- RD** - Road

**Explanatory note: coastal margin**

Part 4 of the Overview to the report explains where the landward boundary of the coastal margin falls by default. Our proposals include any suggested variation of this default boundary. The purple wash on the map indicates where as a result of our proposals the coastal margin would extend significantly to the landward side of the proposed route of the trail. The coastal margin may include some areas where coastal access rights do not apply, either seaward or landward of the proposed route of the trail: the Overview explains more about this. The landward boundary of the coastal margin may in due course move inland, if the trail rolls back under proposals in this report to respond to coastal change.

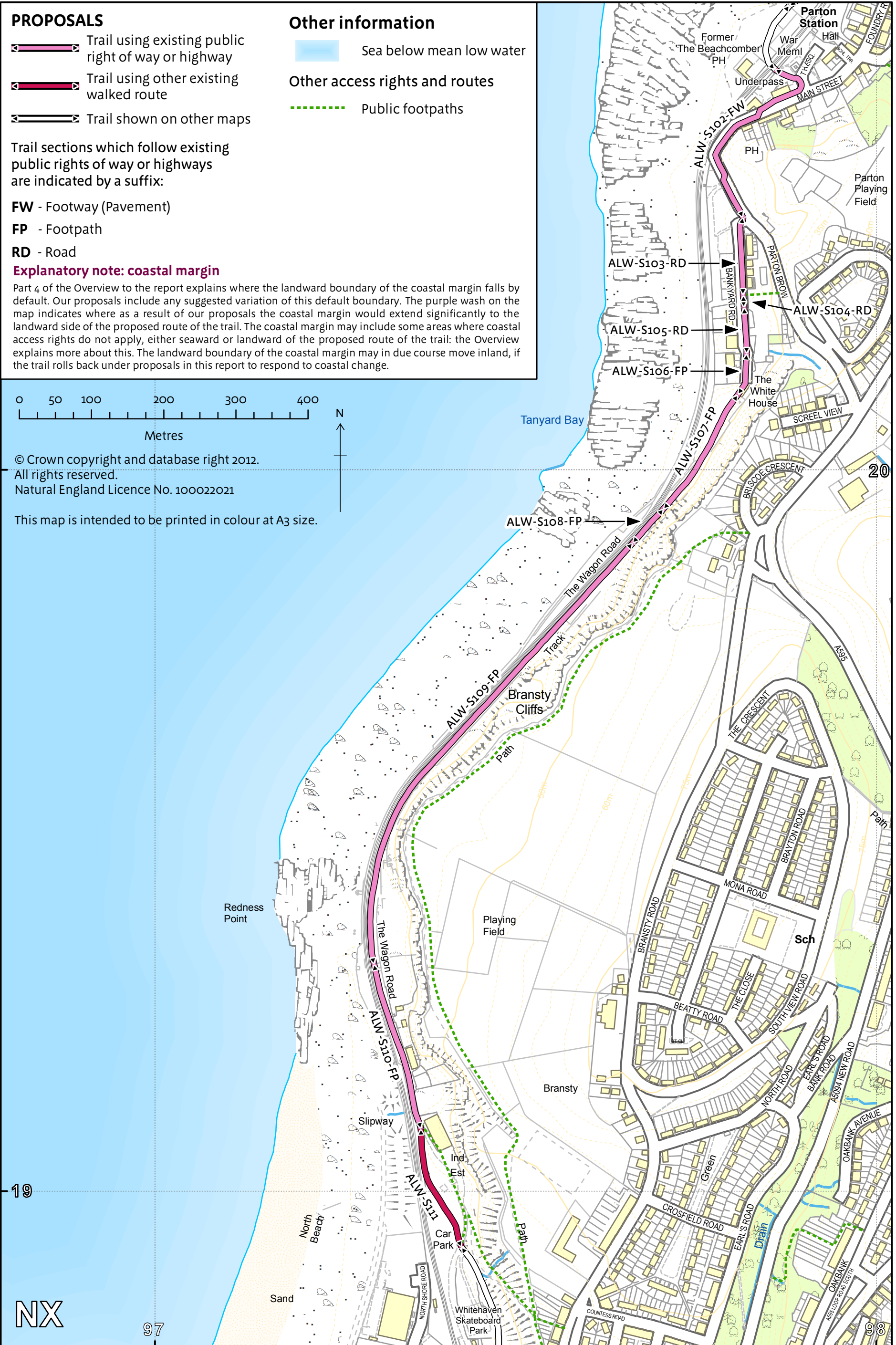
**Other information**

-  Sea below mean low water
- Other access rights and routes**
-  Public footpaths



© Crown copyright and database right 2012.  
All rights reserved.  
Natural England Licence No. 100022021

This map is intended to be printed in colour at A3 size.



19

NX

97